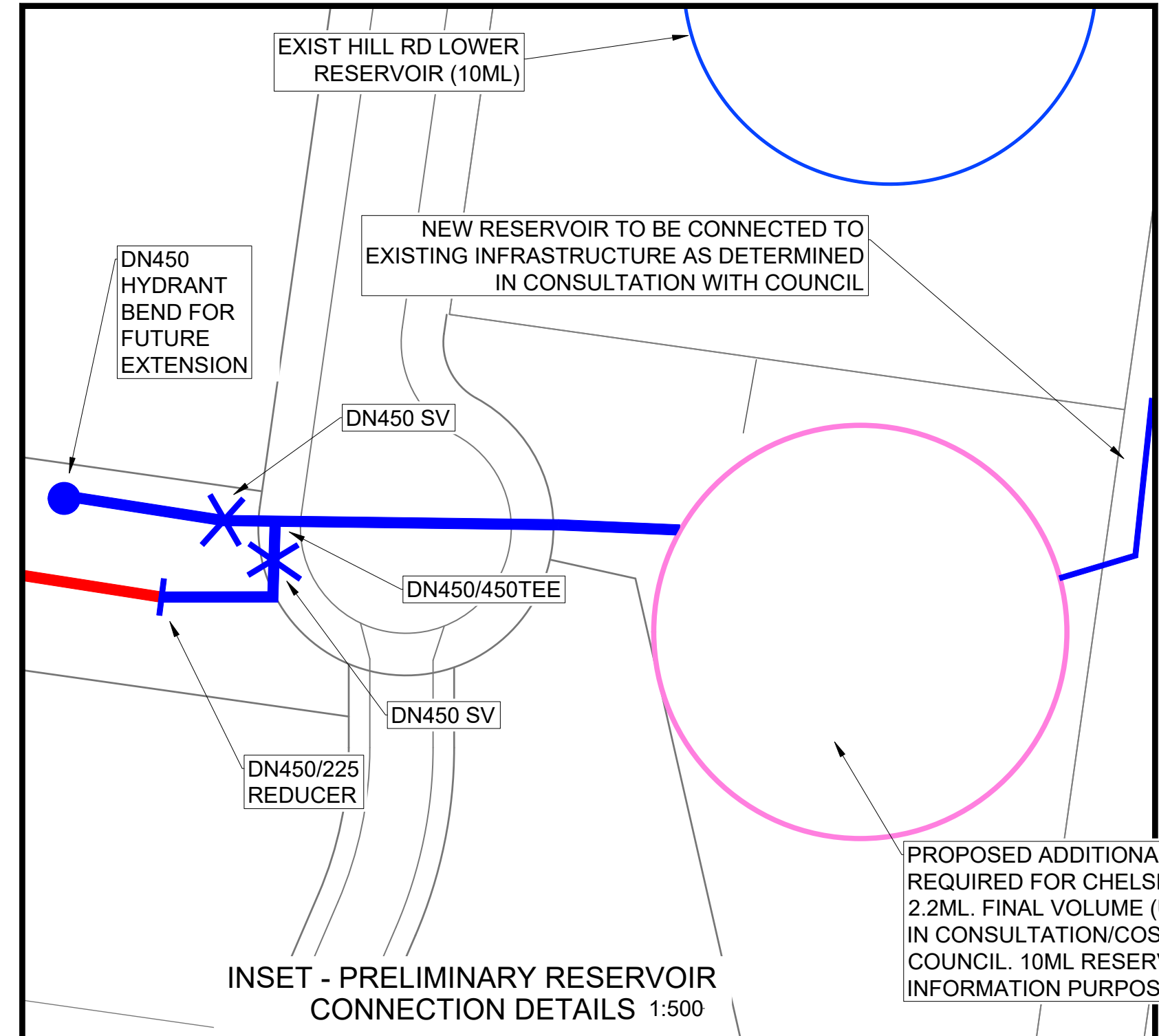
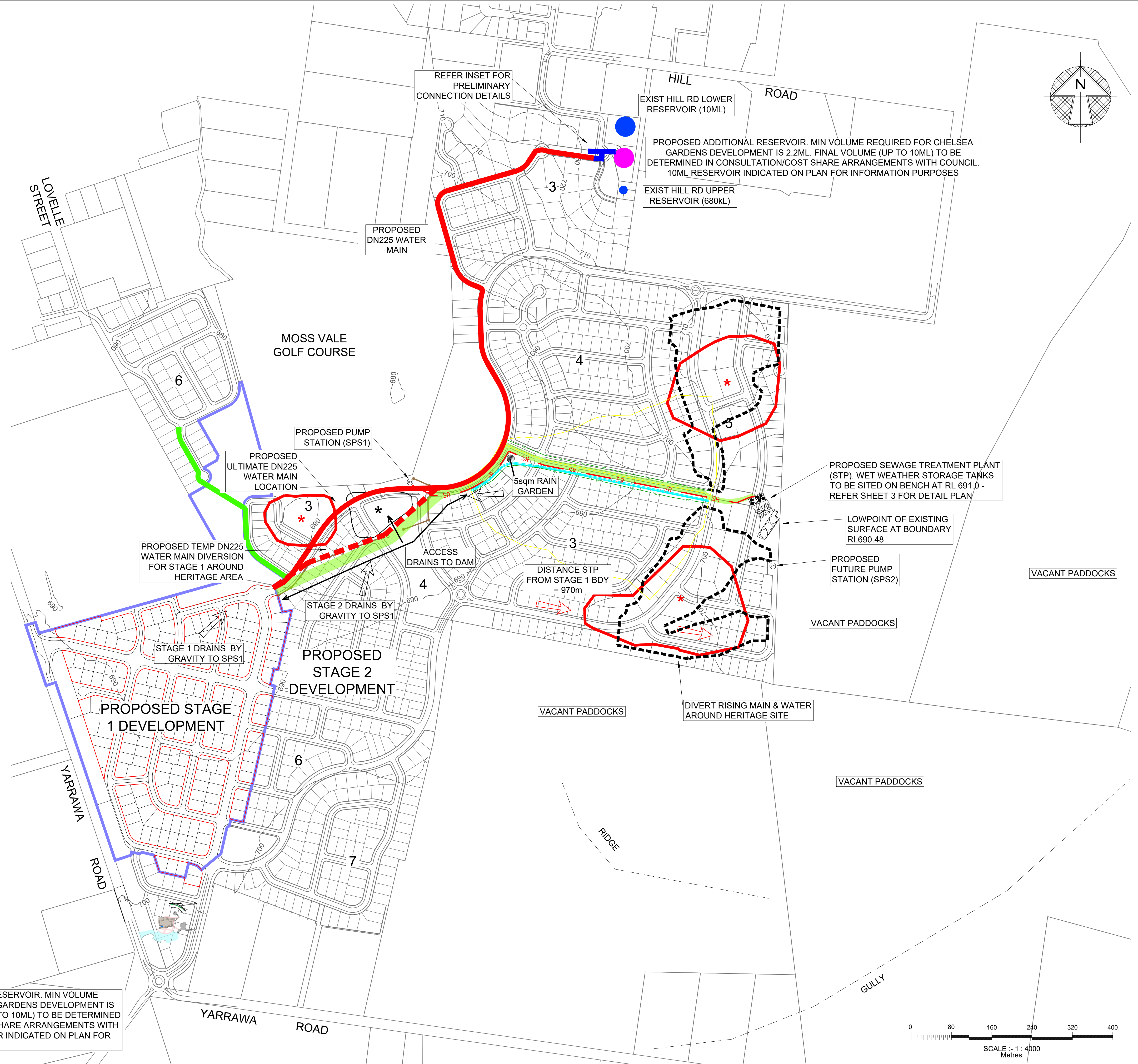
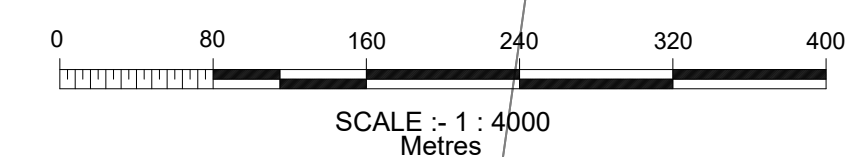


LEGEND	
	DENOTES PROP. DN450 TRUNK WATER MAIN
	DENOTES PROP. DN300 TRUNK WATER MAIN
	DENOTES PROP. DN225 WATER MAIN
	DENOTES PROPOSED RISING MAIN SPS1 TO STP
	DENOTES TEMPORARY STAGE 1 GRAVITY SEWER CONNECTION TO SPS1
	DENOTES STAGE 1 TEMPORARY 3m WIDE ACCESS TRACK TO STP REFER TYPICAL SECTION BELOW
	DENOTES INDICATIVE STAGE BOUNDARIES & NUMBERS
	DENOTES EXISTING DAM TO BE RETAINED FOR STAGE 1 DEVELOPMENT
	DENOTES 10m NATURAL SURFACE CONTOURS
	DENOTES AREA OF HERITAGE SIGNIFICANCE
	DENOTES TREATED WASTEWATER IRRIGATION AREA IDENTIFIED BY LAND CAPABILITY ASSESSMENT
	DENOTES ACCESS TRACK SWALE
	DENOTES ACCESS TRACK MOUND



PROPOSED ADDITIONAL RESERVOIR. MIN VOLUME REQUIRED FOR CHELSEA GARDENS DEVELOPMENT IS 2.2ML. FINAL VOLUME (UP TO 10ML) TO BE DETERMINED IN CONSULTATION/COST SHARE ARRANGEMENTS WITH COUNCIL. 10ML RESERVOIR INDICATED ON PLAN FOR INFORMATION PURPOSES



Issue	App	Date	Description
D	T.H.	3-02-2022	RESERVOIR DETAIL ADDED
C	T.H.	2-02-2022	WATERMAIN AND RESERVOIR DETAILS UPDATED
B	T.H.	31-01-2022	ADDITIONAL RESERVOIR DETAILS ADDED
A	T.H.	1-12-2021	ISSUED FOR INFORMATION

Client: PRIME MOSS VALE PTY LTD	Datum: AHD
Designed by: T.H.	Origin of Levels: PM 13092 R.L. 686.398
Date of Drawing: 1-12-2021	Date of Survey: SUPPLIED BY CARDNO
Ratio (A1): 1:4000	



John M. Daly & Associates PTY LTD
A.B.N. 88051977989
Surveys Engineering Project Management
Licensed Water Service Co ordinators
32 Ianthe Street P.O. BOX 25 CAMPBELLTOWN N.S.W. 2560
PH. (02) 4625 5055 FAX (02) 4628 2013 email: admin@jmd.com.au

Project: CHLSEA GARDENS, MOSS VALE	Sheet 1 of 1 sheets
Stage 1 LEAD-IN WATER MAIN CONTEXT PLAN	Ref: 18001W1
Locality: MOSS VALE	L.G.A.: WINGECARRIBEE SHIRE
CAD Ref: S:\JOBS\18\18001\18001 EMW\SYDNEY WATER\W1 - LEADIN WATER\18001W1	

The ratio shown on this plan relates to the original plan, produced by JMD only. Any photocopying or printing from digital files provided (particularly PDF files) may significantly alter the ratio of the plan.